

Boynton Waters West II

AT LAKES OF BOYNTON BEACH PUD - POD C

Situate in Section 22, Township 45 South, Range 42 East

Being a replat of all of Tract J, Boynton Waters West I, as recorded
in Plat Book 78, Pages 67 thru 70, Public Records of Palm Beach County, Florida.

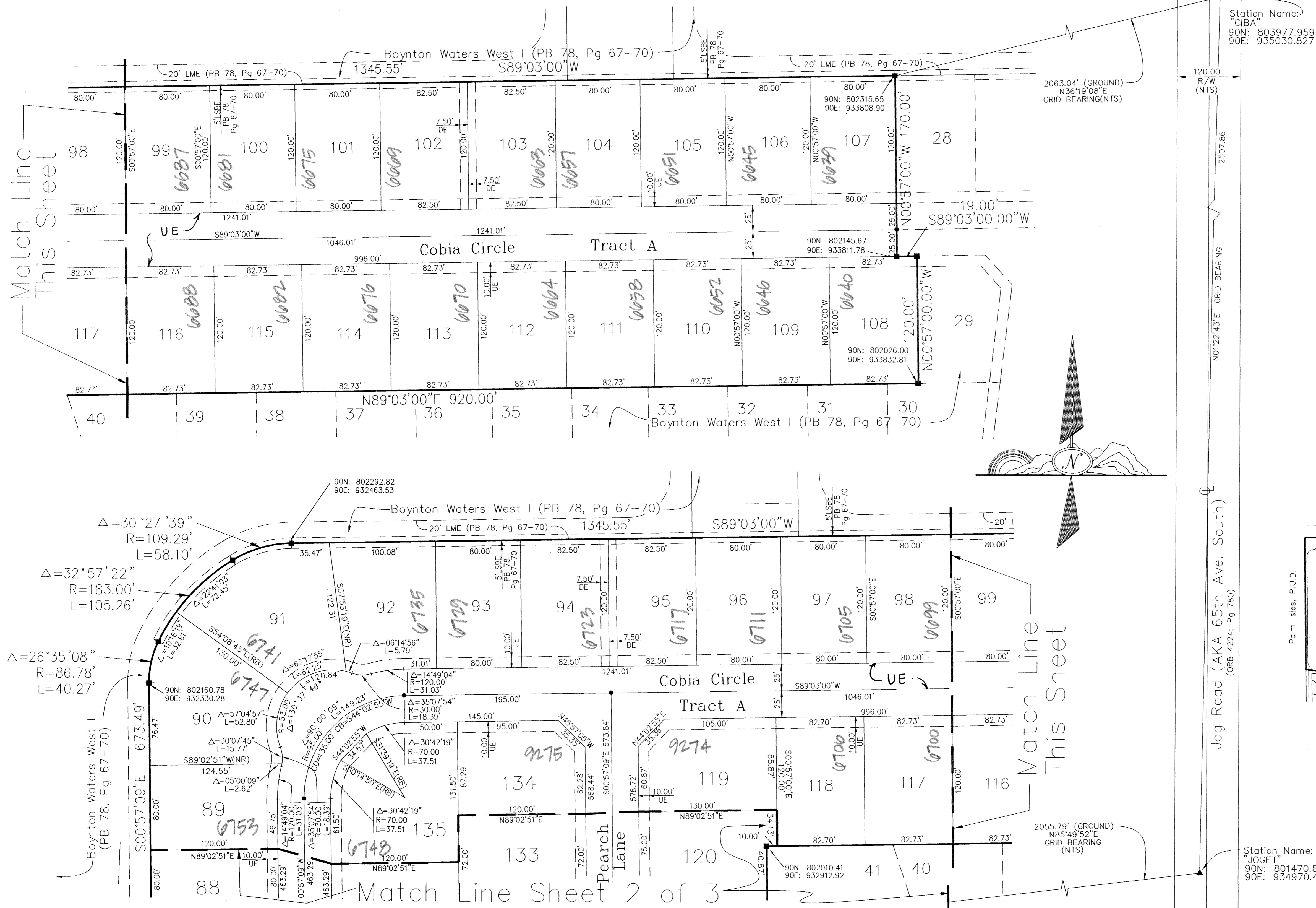
September, 2000 Sheet 3 of 3

STATE OF FLORIDA SS
COUNTY OF PALM BEACH

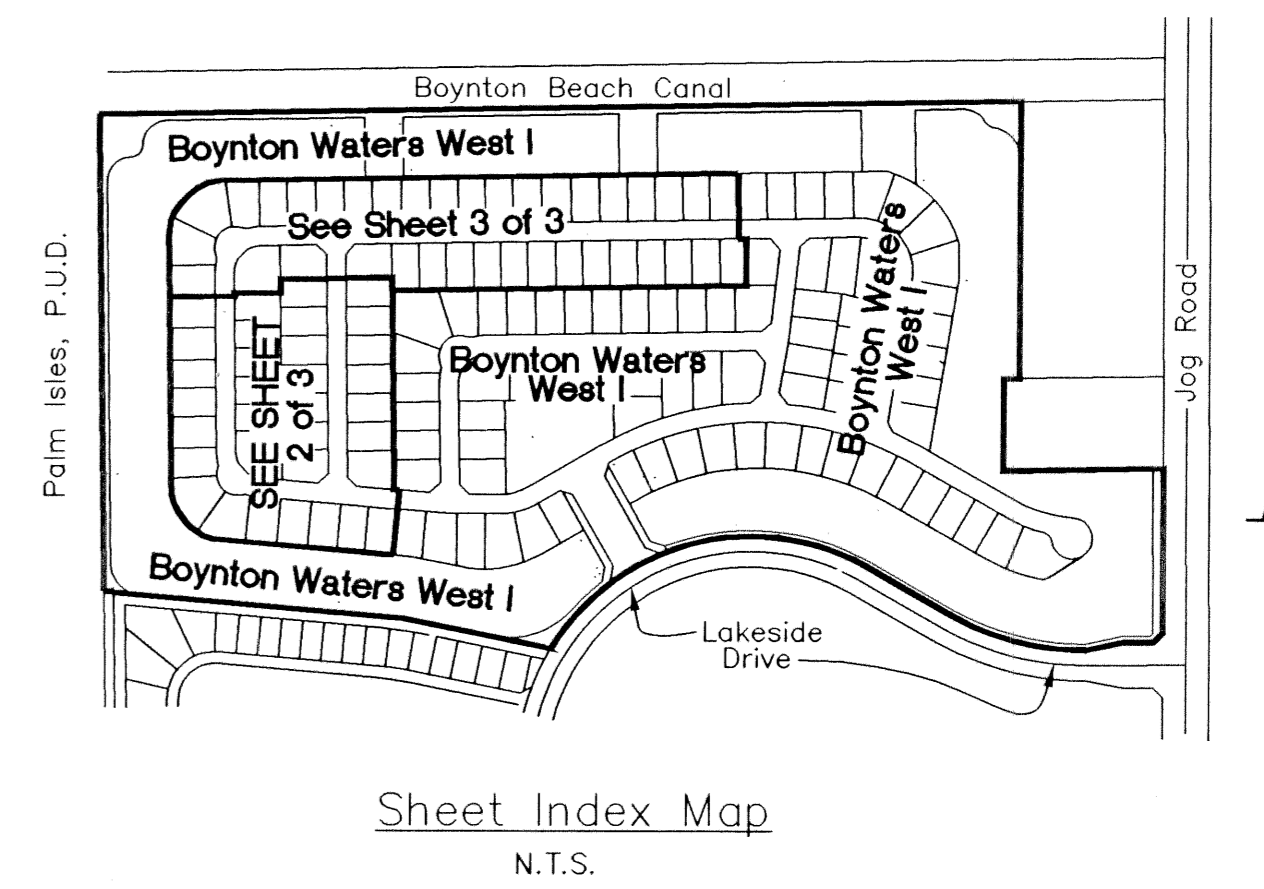
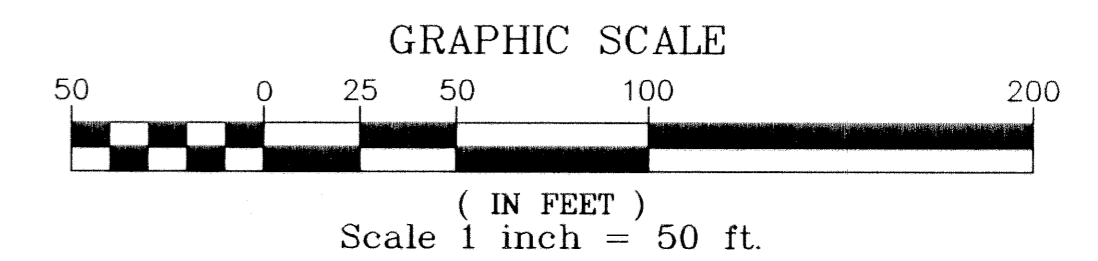
This plat filed for record at _____
this _____ day of _____
2000, and duly recorded in Plat
Book _____ on page _____

DOROTHY H. WILKEN, CLERK of the
Circuit Court.

By: _____ D.C.



- Map Legend :
- = Permanent Control Point L.S. #4380
 - = Permanent Reference Monument L.S. #4380
 - ⊕ = Centerline
 - Δ = Central Angle (Delta)
 - CB = Chord Bearing
 - CD = Chord Distance
 - Ft. = Feet
 - L = Arc Length
 - LME = Lake Maintenance Easement
 - LSB = Landscape Buffer (TRACT)
 - LSBE = Landscape Buffer Easement
 - NR = Non-Radial
 - NTS = Not To Scale
 - RB = Radial Bearing
 - PB = Plat Book
 - Pg = Page
 - R = Radius Length
 - Typ = Typical
 - UE = Utility Easement



BOOK 94 PAGE 109
FLOOD ZONE B
QUAD # 25
SE 8-5B
TAZ 44
PUD NAME LAKES OF BOYNTON BEACH

PROFESSIONAL
SURVEYORS
AND MAPPERS

ATLANTIC - CARIBBEAN MAPPING, INC.
3070 JOG ROAD, GREENACRES, FLORIDA 33467
(561) 964-7884; FAX (561) 964-1969; WWW.ACMINC.CO

Project No. 94-023A	Dwg. No. 023-P203	Plat of Boynton Waters West II
------------------------	----------------------	-----------------------------------